

ORDINANCE NUMBER 3161

**ANNEXING CERTAIN TERRITORY TO THE
CORPORATE LIMITS OF THE CITY OF VESTAVIA
HILLS, ALABAMA.**

WHEREAS, on the 19th day of December, 2022, a petition was presented to the City Council of the City of Vestavia Hills, Alabama, proposing the annexation of certain property to the City of Vestavia Hills, Alabama, under the provisions of Act 32 of the Special Session on the Alabama Legislature of 1964; and

WHEREAS, the City Council of the City of Vestavia Hills, at the time and place of its regular meeting on said date, made a determination that the matters contained in the Petition were true and that it was in the public interest that said property be annexed to the City of Vestavia Hills, Alabama.

NOW, THEREFORE, BE IT ORDAINED by the City Council of the City of Vestavia Hills, Alabama, as follows:

1. That the following property which was described in said petition be annexed to the City of Vestavia Hills, Alabama:

2565 Rocky Ridge Road
Grace Covenant Baptist Church, Owner(s)

More particularly described as follows:

Two tracts of property in the Northwest Quarter of Section 32, Township 18 South, Range 2 West, Jefferson County, Alabama, more particularly described as follows:

Parcel 1: Begin at a point 354 feet North of the Southeast corner of the NE 1/4 of NW 1/4 of Section 32, Township 18 South, Range 2 West; thence North 234 feet; thence with an angle of 79 degrees 52 minutes to the left 335 feet to the center line of public road (now known as Rocky Ridge Road); thence with an angle of 72 degrees 45 minutes to the left and along and including to the center line of said road 239 feet; thence with an angle of 107 degrees 15 minutes to the left 465 feet to point of beginning. Less and except that part of subject property included in deed to Mary Eugenia DeGroat, as recorded in Real Volume 1091, Page 152 in the Office of the Judge of Probate of Jefferson County, Alabama.

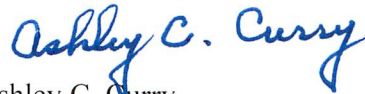
Parcel 2: Commence at the Southeast corner of said 1/4 Section and thence run North 02 degrees 18 minutes 14 seconds West along the East line of said 1/4 Section for 1,627.48 feet to the point of beginning of the tract of

land herein described; thence run North 02 degrees 17 minutes 42 seconds West for 20.32 feet; thence run North 82 degrees 02 minutes 09 seconds West for 407.92 feet to a point on the Easterly right-of-way line of Rocky Ridge Road; thence run South 25 degrees 12 minutes 08 seconds West along said road right-of-way for 20.94 feet; thence run South 82 degrees 02 minutes 09 seconds East for 417.75 feet to the point of beginning.

2. That this Annexation shall become effective upon the adoption and approval of this Ordinance in accordance with the provisions of law, after which the heretofore described property shall become a part of the City of Vestavia Hills, Alabama.


3. That the City Clerk be and is hereby directed to publish this Ordinance in accordance with the requirements of the law and to file a copy hereof with the Probate Judge of Jefferson County, Alabama.

ADOPTING and APPROVED this the 27th day of March, 2023.



Ashley C. Curry
Mayor

ATTESTED BY:




Rebecca Leavings
City Clerk

CERTIFICATION:

I, Rebecca Leavings, as City Clerk of the City of Vestavia Hills, Alabama, hereby certify that the above and foregoing copy of 1 (one) Ordinance # 3161 is a true and correct copy of such Ordinance that was duly adopted by the City Council of the City of Vestavia Hills on the 27th day of March, 2023, as same appears in the official records of said City.

Posted at Vestavia Hills Municipal Center, Vestavia Hills Library in the Forest, Vestavia Hills New Merkle House and Vestavia Hills Recreational Center this the 28th day of March, 2023.



Rebecca Leavings
City Clerk

2565 Rocky Ridge Road

