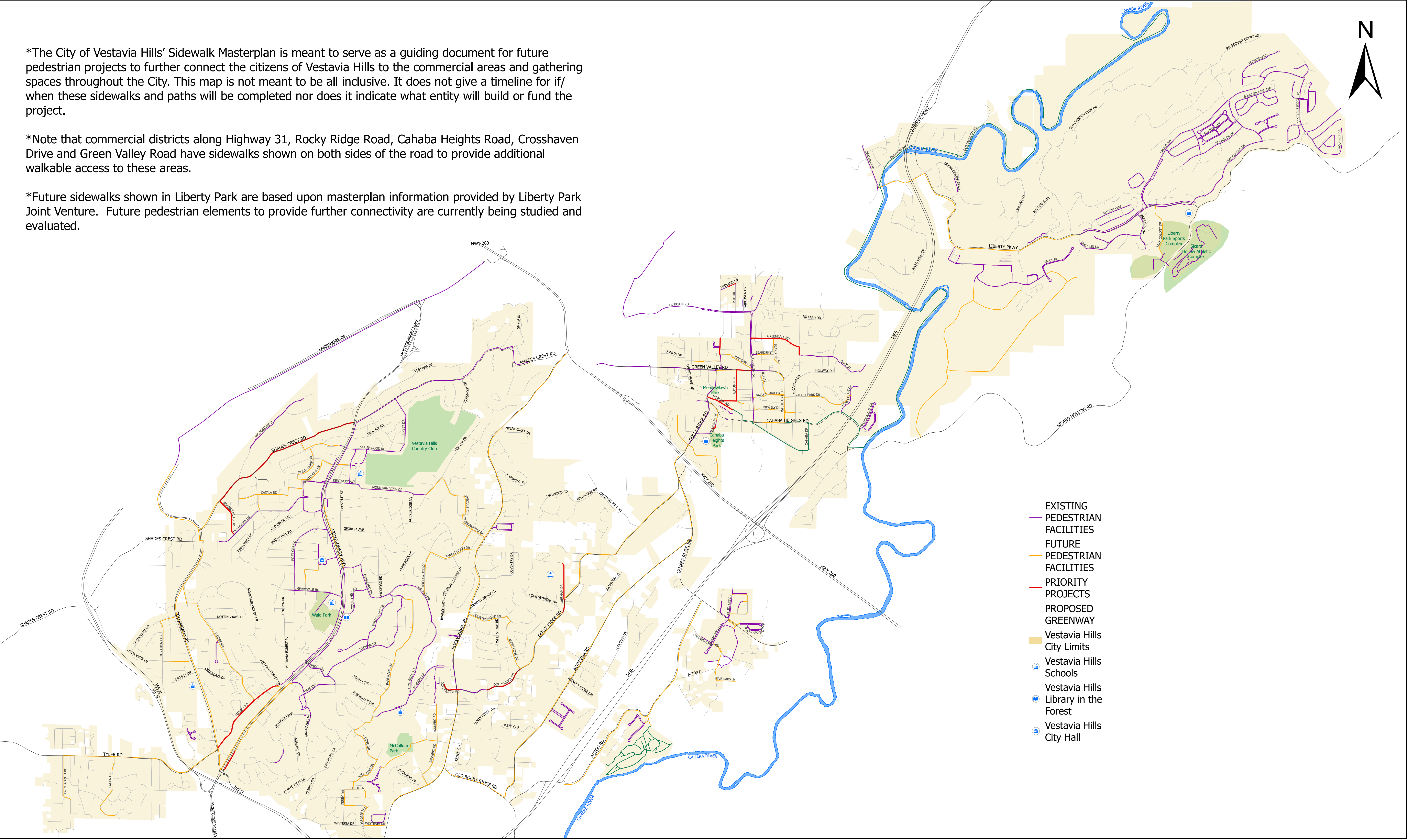




\*The City of Vestavia Hills' Sidewalk Masterplan is meant to serve as a guiding document for future pedestrian projects to further connect the citizens of Vestavia Hills to the commercial areas and gathering spaces throughout the City. This map is not meant to be all inclusive. It does not give a timeline for if/when these sidewalks and paths will be completed nor does it indicate what entity will build or fund the project.

\*Note that commercial districts along Highway 31, Rocky Ridge Road, Cahaba Heights Road, Crosshaven Drive and Green Valley Road have sidewalks shown on both sides of the road to provide additional walkable access to these areas.

\*Future sidewalks shown in Liberty Park are based upon masterplan information provided by Liberty Park Joint Venture. Future pedestrian elements to provide further connectivity are currently being studied and evaluated.



- EXISTING PEDESTRIAN FACILITIES
- FUTURE PEDESTRIAN FACILITIES
- PRIORITY PROJECTS
- PROPOSED GREENWAY
- Vestavia Hills City Limits
- Vestavia Hills Schools
- Vestavia Hills Library in the Forest
- Vestavia Hills City Hall



# VESTAVIA HILLS SIDEWALK MASTER PLAN 2024

