

CITY OF VESTAVIA HILLS

1032 MONTGOMERY HIGHWAY
VESTAVIA HILLS, ALABAMA 35216

OFFICIAL NOTICE OF A PUBLIC HEARING

April 21, 2026

This is an OFFICIAL NOTICE to inform you of the time, date and other details of the public hearing which will be held in the Vestavia Hills City Hall on the subject as follows:

TIME/DATE OF HEARING: 5:30 P.M. Monday, May 18, 2026

PLACE OF HEARING: Vestavia Hills City Hall
1032 Montgomery Highway

BOARD: Vestavia Hills City Council

ACTION REQUESTED: Consideration of the installation of proposed small cell equipment, by Verizon, on a proposed 45-foot wooden utility pole.

LOCATION OF PROPERTY: ROW adjacent to 3134 Cahaba Heights Road; See Enclosed Details for location and visual

NAME OF APPLICANT: Smartlink OBO Verizon Wireless

REPRESENTED BY: Erin Garrard

Sincerely,



Umang Patel
City Clerk

INDIVIDUALS WITH DISABILITIES NEEDING SPECIAL SERVICES TO PARTICIPATE IN APPLICATIONS, ACTIVITIES, PROGRAMS OR SERVICES ARE REQUESTED TO COORDINATE THEIR NEEDS IN ADVANCE, WHEN TIME PERMITS. IF SPECIAL ACCOMMODATIONS ARE REQUIRED, PLEASE CONTACT THE CITY CLERK, (205) 978-0179.

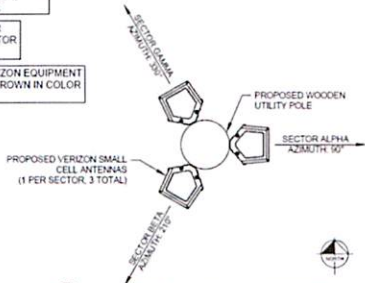


NOTE: WEATHERHEAD TO BE INSTALLED AT ELEVATION ABOVE GRADE AS SHOWN IN MAKE READY DOCUMENTS AND WITHIN THESE CONSTRUCTION DOCUMENTS EXCEPT WHEN SPECIFIED ELEVATION CONFLICTS WITH A LENGTH OF 0'-6" FROM APC SECONDARY ATTACHMENT. CONTRACTOR TO COMPLY WITH THIS LENGTH IN LIEU OF SPECIFIED ELEVATION ABOVE GRADE WHEN A CONFLICT EXISTS.

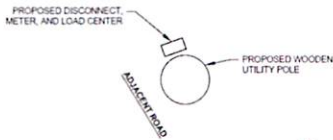
NOTE: SEE REGULATORY MITIGATION DOCUMENTS FOR APPROPRIATE MITIGATION REQUIREMENTS.

NOTE: SEE FINAL RFDS FOR FINAL AZIMUTHS, FINAL SECTOR COUNT, AND ANY TILTS.

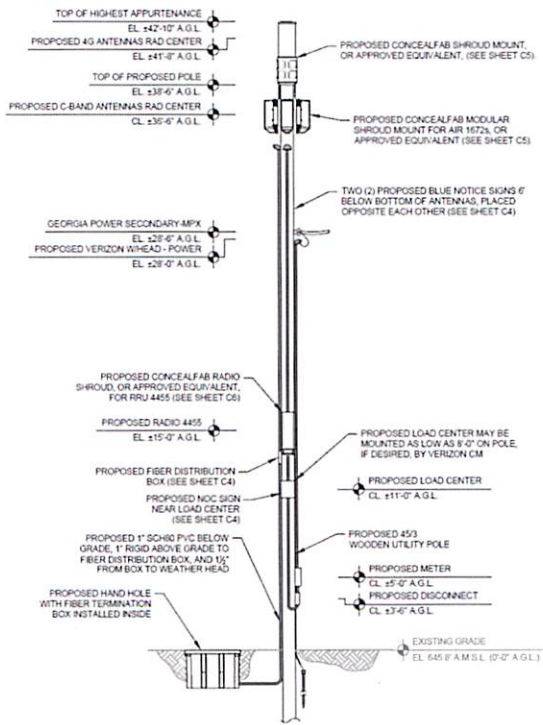
AESTHETIC NOTE: ALL VERIZON EQUIPMENT ATTACHED TO POLE TO BE BROWN IN COLOR TO MATCH POLE.



1 ANTENNA ORIENTATION PLAN
C3 NOT TO SCALE



2 EQUIPMENT PLAN VIEW
C3 NOT TO SCALE



3 PROPOSED POLE ELEVATION
C3 SCALE: 1" = 6'